

See discussions, stats, and author profiles for this publication at: <https://www.researchgate.net/publication/229344558>

Multiple lines of evidence for possible Human population decline/settlement reorganization during the early Younger Dryas

Article in *Quaternary International* · October 2011

DOI: 10.1016/j.quaint.2011.04.020

CITATIONS

89

READS

2,461

4 authors:



David Anderson

University of Tennessee

260 PUBLICATIONS 3,055 CITATIONS

[SEE PROFILE](#)



Albert C. Goodyear

University of South Carolina

45 PUBLICATIONS 1,465 CITATIONS

[SEE PROFILE](#)



James P Kennett

University of California, Santa Barbara

1,702 PUBLICATIONS 25,998 CITATIONS

[SEE PROFILE](#)



Allen West

Comet Research Group

91 PUBLICATIONS 2,134 CITATIONS

[SEE PROFILE](#)

Some of the authors of this publication are also working on these related projects:



Younger Dryas [View project](#)



Mantle plume ridge interactions [View project](#)



Contents lists available at ScienceDirect

Quaternary International

journal homepage: www.elsevier.com/locate/quaint

Multiple lines of evidence for possible Human population decline/settlement reorganization during the early Younger Dryas

David G. Anderson^{a,*}, Albert C. Goodyear^b, James Kennett^c, Allen West^d

^a Department of Anthropology, University of Tennessee, Knoxville, TN, USA

^b South Carolina Institute of Archaeology and Anthropology, University of South Carolina, Columbia, SC, USA

^c Department of Earth Science and Marine Science Institute, University of California, Santa Barbara, CA, USA

^d GeoScience Consulting, Dewey, AZ, USA

ARTICLE INFO

Article history:

Available online 22 April 2011

ABSTRACT

Three approaches are used to test whether or not human populations across North America were affected by abrupt climate change and/or other environmental factors associated with the onset of the Younger Dryas (YD) cooling episode at ca. 12,900 cal BP. They are: (1) frequency analyses of Paleoindian projectile points from across North America; (2) time series of lithic assemblages from eleven Paleoindian quarry sites in the southeastern United States; and (3) summed probability analyses (SPA) of radiocarbon dates from cultural (human-related) sites across North America and parts of the Old World. The results of each analysis suggest a significant decline and/or reorganization in human population during the early centuries of the YD, varying in extent by region. Archaeological settings formerly heavily utilized, such as stone quarries in the southeastern U.S., appear to have been largely abandoned, while over large areas, a substantial decline occurred in the numbers of diagnostic projectile points and cultural radiocarbon dates. Later in the YD, beginning after about 12,600 cal BP, there was an apparent resurgence in population and/or settlements in many areas, as indicated by increases in projectile points, quarry usage, and human-related radiocarbon ages.

© 2011 Elsevier Ltd and INQUA. All rights reserved.

1. Introduction

Considerable interest has emerged about the potential effects of abrupt, large-scale climate change on plant and animal populations as well as humans, in part because of growing concerns about potential impacts of modern global warming. Since the end of the last Glacial Maximum ca. 18,000 cal BP, the most pronounced extended climate perturbation following the onset of rapid deglaciation was the Younger Dryas (YD) cooling episode. This began abruptly at ca. 12,900 cal BP (all dates are in calendar or calibrated years before present or BP, unless otherwise noted) and persisted for about 1300 years. Various hypotheses have been proposed to explain the abrupt cooling reversal at the onset of the YD, including shifts in continental meltwater outflow (Kennett and Shackleton, 1975; Broecker et al., 1989, 2010; Carlson, 2007); outburst flooding (Teller, 1988; Murton, 2010); related changes in thermohaline circulation (Broecker et al., 1989; Alley, 2000); and cosmic impact (Firestone et al., 2007). These hypotheses are the subject of ongoing debate and will not be addressed here. It is well accepted that the

onset of the YD led to widespread biotic changes in many parts of the Northern Hemisphere, although specific regional biotic and human responses are not well constrained. Investigations into the YD have led to appreciable recent debate about whether or not a significant decline and/or reorganization in human populations occurred at the onset of the YD ca. 12,900 cal BP (cf., Firestone et al., 2007; Anderson et al., 2008a,b, 2009, 2010; Buchanan et al., 2008; Collard et al., 2008; Meltzer, 2009; Holliday and Meltzer, 2010; Meltzer and Holliday, 2010; Steele, 2010). This paper explores what happened to human populations in North America during the YD using three somewhat interrelated lines of evidence: (1) Paleoindian projectile point frequency data; (2) changes in Paleoindian usage patterns of lithic quarries, and (3) summed probability analyses (SPA) of radiocarbon dates related to human activity. The primary focus of this contribution has been to compile and evaluate data using these approaches to determine whether or not the evidence is consistent with changes in human population at the onset of the YD.

2. Climate and culture change: basic assumptions

An extensive literature documents how changes in climate affect biotic communities and human societies. Climate parameters such

* Corresponding author. Fax: +1 865 974 2686.

E-mail address: dander19@utk.edu (D.G. Anderson).




Fig. 1. Clovis (weakly fluted) and immediate post-Clovis (fully fluted/indented based) projectile point forms in North America.

as the type, rate, and magnitude of change help shape the degree of cultural change and may even produce human population bottlenecks. Of particular importance to early human societies was the potential effect of such change on food supplies, and whether this affected the incidence and intensity of epidemics, civil unrest, or warfare (e.g., Fagan, 2000, 2004; Anderson et al., 2007; Rosen, 2007; Zhang et al., 2007). A recent, widespread episode of global cooling of much shorter duration and of lower magnitude than the YD was the Little Ice Age (LIA), lasting from the 1300s until the 1800s A.D. It is widely accepted that the LIA had a significant effect on human populations over broad regions, causing substantial population declines in some areas brought about by crop failure, civil unrest, warfare, and epidemic disease, (e.g., Kremer, 1993; Fagan, 2000; Zhang et al., 2007). The much earlier YD cooling occurred when human populations had not yet made the transition to agricultural food production or developed organizationally large and complex societies, which are presumably more vulnerable to, but also better able to buffer the effects of climate change. Major, abrupt swings in

climate have occurred many times since anatomically modern humans emerged ca. 150–200 kyrs BP (e.g., National Research Council, 2002; Labeyrie et al., 2003). Therefore, resolving how the YD might have affected hunting-gathering societies is important towards better understanding earlier episodes of prehistory.

3. Analysis results (1): Clovis and post-Clovis projectile point frequencies in North America

Paleoindian projectile points occur across North America within a number of geographically widespread and variable stylistic horizons (Fig. 1). The 'Clovis horizon' is dated to ca. 13,050 to 12,900 cal BP, just prior to the YD onset, and is marked by classic Clovis points, which typically have flat to weakly indented bases and fluting only partly along the blade (Morrow, 1996; Tankersley, 2004; Waters and Stafford, 2007; Meltzer, 2009). This point style was replaced during the early part of the YD by an assemblage forming a 'full-fluted horizon' and was marked by points with deeply indented bases and long flutes of the Folsom, Gainey, Barnes, Cumberland, and Redstone types. Goodyear (2006, 2010) described these varieties as having been made by 'instrument-assisted' fluting, either by indirect percussion or by direct pressure. These points were in turn replaced by a wide diversity of unfluted forms later in the YD. For the Folsom tradition, radiometric dating and stratigraphic placement are sufficiently well established to show these as post-Clovis, but the temporal range of some of the other full-fluted and unfluted forms is less well documented, and as a result, stratigraphic placement has been inferred based upon stylistic and technological criteria. Although the precise dating and cultural associations of these Paleoindian horizons are incomplete and marked by some overlap, the general projectile point sequence encompassing Clovis, post-Clovis full-fluted, and unfluted forms lanceolate followed by notched forms is accepted by most researchers in eastern North America (e.g., Anderson and Sassaman, 1996; Ellis and Deller, 1997; Bradley et al., 2008;

Table 1
Clovis and immediate post-Clovis assemblages at eleven quarry locations in the southeastern U.S.

Clovis quarries in the Southeastern U.S.						
Site	Site#	St.	Clovis	Post-Clovis	Type of site	References
Carson-Conn-Short	40Bn190	TN	39 Clovis points 540 Preforms 216 Blade cores	5 Cumberland points 10 Unfluted preforms	Quarry, Workshop, Habitation	Norton and Broster, 2008
Wells Creek	40Sw63	TN	18 Clovis points 16 Point Frags 209 Preforms	1 nipple preform?	Workshop, Habitation	Dragoo, 1973, Tunc 2010
Sinclair	40Wy111	TN	Clovis points, Preforms, Blades	Redstone, Beaver Lk	Quarry, Workshop	Broster and Norton, 2009
Adams	15Ch90	KY	4 Clovis points 153 Bifaces 555 Blades 140 Cores & Frags.	None	Workshop, Habitation	Sanders, 1990 Gramly and Yahnig, 1991, Yahnig, 2004
Boyd-Ledford	15Ch236	KY	Clovis	Some Cumberland	Quarry, Workshop, Habitation	Freeman et al., 1996, Yahnig, 2004
Roeder	15Ch482	KY	Blade Technology	None	Quarry, Workshop, Habitation	Freeman et al., 1996, Yahnig, 2004
Ezell	15Ch483	KY	Blade Technology 30 Blade Cores	None	Quarry, Workshop, Habitation	Freeman et al., 1996, Yahnig, 2004
Williamson	44Dw1	VA	200 + Clovis points Blades	2 Redstones	Quarry, Workshop, Habitation	McCary, 1951, McAvoy and McAvoy, 2003 Peck, 1985, Hill, 1997
Thunderbird	44Wr11	VA	6 Clovis points Preforms	2 Instrument-assist. pts.	Workshop, Habitation	Gardner, 1974, Johnson, 1996
Topper	38Al23	SC	4 Clovis points 170 Preforms 257 Blades 22 Blade Cores	1 Instrument-assist. pt.	Quarry, Workshop, Habitation	Goodyear and Charles, 1984, Goodyear and Steffy, 2003, Goodyear et al., 2007 Smallwood, 2010; Sain, 2010
Big Pine Tree	38Al143	SC	2 Clovis points Preforms, Blades	None	Workshop, Habitation	Goodyear, 1999

PIDBA

The Paleoindian Database of the Americas

[Home](#) [Introduction](#) [Database](#) [Maps](#) [Images](#) [Dating](#) [References](#) [Contact](#)

New to PIDBA!
Artifact Images

[Florida](#)
[Georgia](#)
[Pennsylvania](#)
[Mississippi](#)
[South Carolina](#)
[Tennessee](#)

[More info...](#)

Paleoindian Site Dates

[SE Radiocarbon Dates](#)

Got Data?
Click [here](#) to learn how to contribute your data to the project.

Cite
Learn how to properly cite the maps and the data found on this site and other questions [here](#).

For Spanish, French, and other language translations, please try [Babelfish](#).

Last Updated:

5 April 2010



Visitors since 9/15/05:
0 1 3 1 5 2
[Free Hit Counter](#)

If you have a slow internet connection, or problems are encountered while downloading images for this site, please try the [Text-Only Version](#).

PIDBA SAA 2009 Poster
[More](#)

Distribution Maps Currently Available for:

- [Entire Sample](#)
- [All Fluted Points](#)
- [Clovis](#)
- [Cumberland](#)
- [Folsom](#)
- [Quad/Beaver Lake](#)
- [Redstone](#)
- [Suwannee/Simpson](#)

Most Recently Uploaded/Updated Data Files:

- [Alabama](#)
- [Arizona](#)
- [Colorado](#)
- [Florida](#)
- [Georgia](#)
- [Indiana](#)
- [Kentucky](#)
- [Louisiana](#)
- [Mexico](#)
- [Minnesota](#)
- [Missouri](#)
- [Nevada](#)
- [New Mexico](#)
- [Ohio](#)
- [Oklahoma](#)
- [Pennsylvania](#)
- [South Carolina](#)
- [Texas](#)
- [Wisconsin](#)

[Locational Database](#)
[General Paleo Bibliography](#)

Fig. 2. PIDBA main page at <http://pidba.utk.edu/> (Anderson et al., 2010).

Meltzer, 2009; Anderson et al., 2010). Unfortunately, confirming these sequences and precisely dating specific artifact types has been frustrated in the southeast by a scarcity of stratified, well-dated and thoroughly reported archaeological sites spanning the late Pleistocene, particularly from the millennium or two prior to Clovis through the end of the YD and into the early centuries of the Holocene. Where present, such sites have typically not produced large assemblages, as at Page Ladson in Florida (Webb, 2006), or have equivocal associations (Tankersley et al., 2009). On the margins of the region, sites that are extensively dated have been found and reported, including Big Eddy in Missouri (Lopinot et al., 1998, 2000), Gault and Debra L. Friedkin in Texas (Collins and Bradley, 2008; Waters et al., 2011), and Cactus Hill in Virginia (McAvoy and McAvoy, 1997), but comparable sites have yet to be

found and thoroughly reported in the lower southeast, a problem long noted (Anderson et al., 1996, 2004; Goodyear, 1999; Anderson, 2005). While sites yielding single component assemblages dating to either the earlier Clovis or later Paleoindian terminal YD Dalton cultures have been reported from the region (e.g., Morse et al., 1996; Morse, 1997; see Table 1, herein), well-dated sites from the intervening period, during roughly the first half of the YD, are rare in the region. For this reason, surface assemblage data remains the principal means employed here to infer relative intensity of occupation over time.

The Paleoindian Database of the Americas (PIDBA), available online (Fig. 2, <http://pidba.utk.edu/>), integrates database and GIS technology to provide location data for almost 30,000 Paleoindian projectile points, measurement and other qualitative attribute data

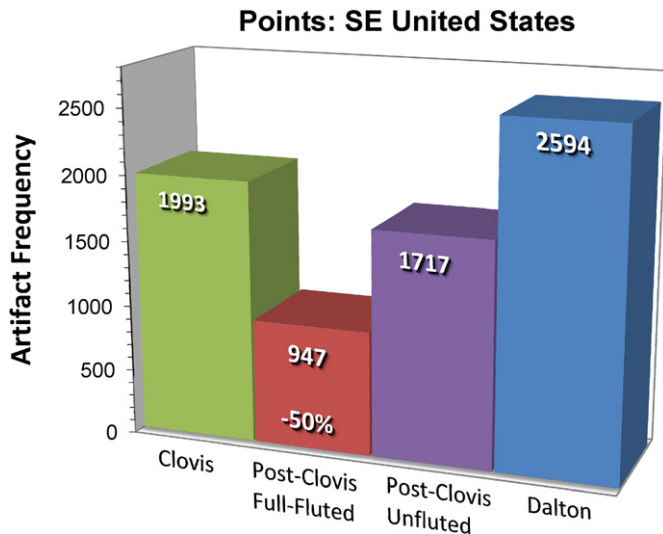


Fig. 3. Graph showing number of points of each style from Clovis to Dalton found in the southeastern U.S. There is an apparent ~50% drop in point totals immediately following Clovis, followed by a rebound in projectile point totals.

on more than 15,000 points, and provides photographs and/or line drawings for nearly 10,000 Paleoindian points from across North America (Anderson et al., 2005, 2010). These data clearly indicate a major decrease in the number of artifacts in many parts of North

America during the early centuries of the YD. This decrease is interpreted to represent a decline in human populations and/or a major reorganization of settlement systems, something likely related to the major changes in biota observed over this same general interval. In the southeastern U.S., this decline is particularly dramatic, amounting to a drop of ~50% (Fig. 3). The pattern of immediate post-Clovis decline in eastern North America is also similar in the central part of the continent in an area defined by twenty-one states and provinces in the Great Basin, Rocky Mountains, and Great Plains. Folsom and other related Midland and Sedgwick types ($n = 2527$) display a decline of ~37% relative to the previous Clovis and presumably related fluted forms ($n = 4020$) (Figs. 4 and 5). However, coverage and classification of western projectile point data in PIDBA is less complete than it is in the Southeast, primarily because proportionally fewer local researchers contribute their data to PIDBA, or active data recording projects are not underway, requiring more reliance on published information about artifact counts, which is incomplete for many states or provinces. Additionally, the Clovis category is questionable in some areas, because a generic 'fluted' category is often employed to encompass Clovis forms in addition to non-Folsom, post-Clovis fluted types. Wherever possible, an attempt was made to differentiate these later types from the 'fluted' category, but this has not yet been carried out for the Far West, Northeast and upper Midwest/Canada, where an undetermined number of reported fluted points likely postdate Clovis (e.g., Ellis and Deller, 1997; Morrow and Morrow, 2003; Ives, 2006; Bradley et al., 2008; Meltzer, 2009; Rondo, 2009; Anderson et al., 2010; Prasciunas, 2011).

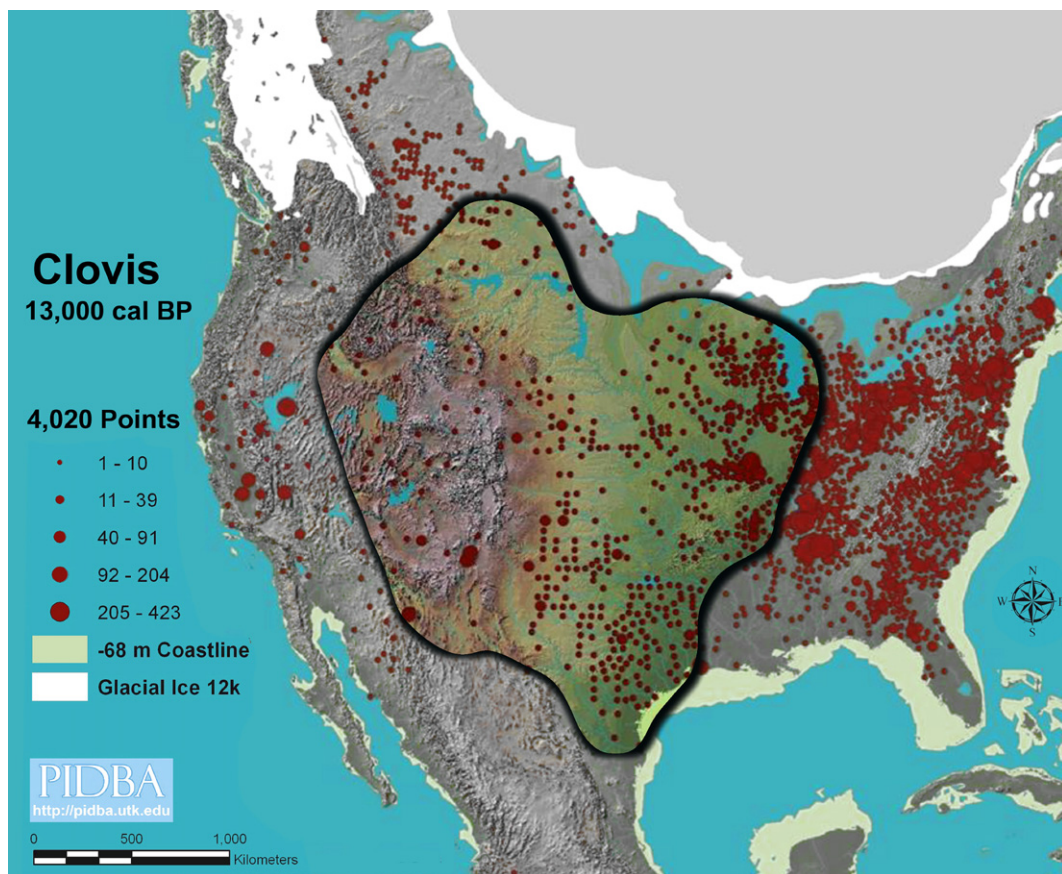


Fig. 4. Clovis and fluted points (excluding Folsom) in the central United States. The dark outline encompasses the twenty-one states and provinces listed in Table 3. Note the visually greater abundance of these points than Folsom points in the same region, as shown in Fig. 5. While it is possible that many fluted points in the Northeast, upper Midwest, in the Ice Free Corridor, and in the Far West are later than Clovis in age, over the geographic sample in question, a clear decrease from Clovis/fluted to Folsom forms is documented.

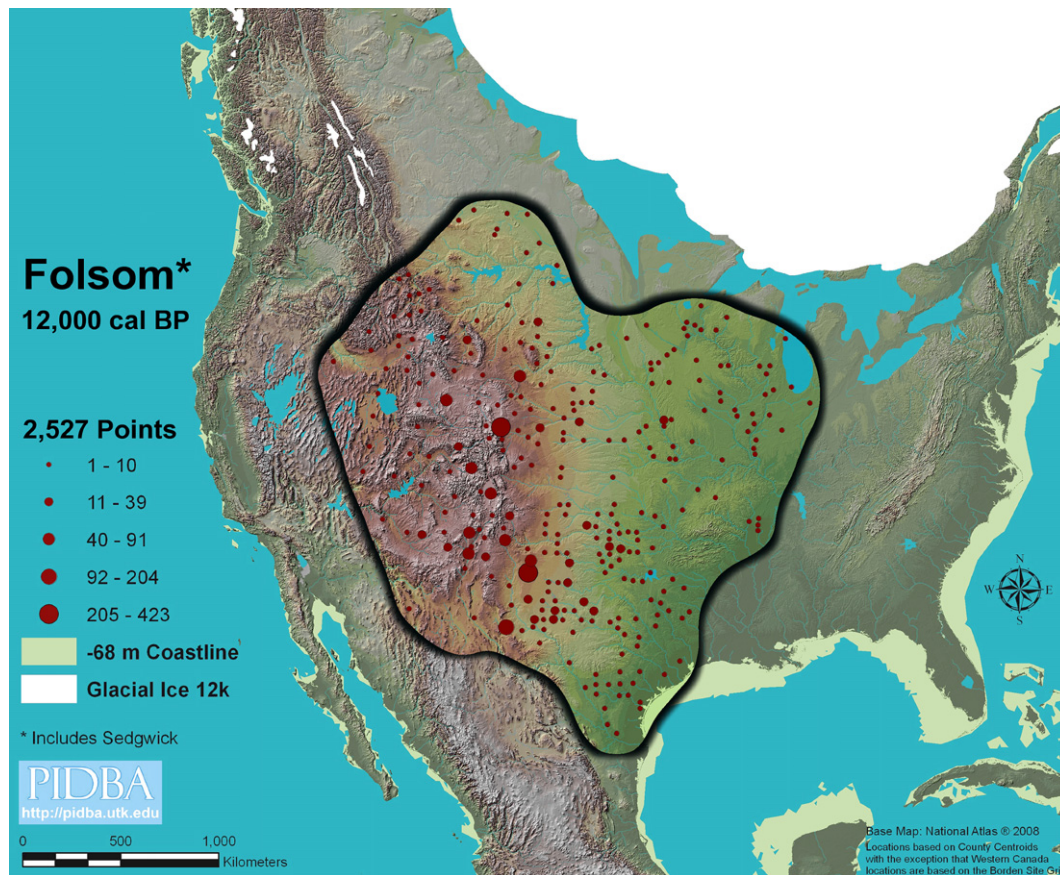


Fig. 5. Folsom point distributions in the central United States. The dark outline encompasses the twenty-one states and provinces listed in Table 3. A clear reduction in numbers is evident when the distribution is compared to Clovis/fluted point incidence in the same region (Fig. 4).

The PIDBA Project represents a work in progress with numerous acknowledged sources of bias (Anderson and Faught, 1998; Shott, 2002; Anderson, 2010; Anderson et al., 2010; Prasciunas, 2011). For example, pertinent questions include whether and to what degree changes in numbers of points were influenced by: 1) changes in numbers of people or in settlement patterns; 2) reorganizations of technology; 3) biases in the collection of points; 4) errors in point identification or dating; 5) changes in the duration of point usage, both for an individual tool and for the point style; and 6) the effect of geological and biotic factors that may affect artifact deposition, preservation, and visibility. Nevertheless, in spite of these ongoing questions and potential limitations with PIDBA and other datasets, estimations of numbers of sites, artifacts, and/or radiocarbon dates continue to be widely used by archeologists as a proxy for human population size, an assumption used in this analysis (e.g., Rick, 1987; Gkiasta et al., 2003; Miller and Kenmotsu, 2004; Gamble et al., 2005; Thomas, 2008).

4. Analysis results (2): southeastern quarry assemblages

The documentation of Clovis and immediate post-Clovis use of quarry sites in the southeastern U.S. has not been an easy task, and reflects decades of collection and excavation by avocational and professional archaeologists. For the southeastern U.S., records were compiled of archaeological assemblages from eleven major stone quarry sites that were used extensively during the Clovis period and for most of prehistory thereafter. These represent major known quarry sites used by Clovis populations in the southeastern U.S. that have been examined and reported in extended, albeit varying, levels

of detail by archaeologists. This time series indicates minimal or no use of these quarries in the immediate post-Clovis 'full-fluted horizon' interval during the early YD (Figs. 6 and 7, Table 1). A major decline in population is thus suggested by these data. Alternatively, there may have been reorganizations in technology and/or settlement away from these sites, although this seems unlikely given that the decline in usage was so widespread, and the demand for the raw material itself was unlikely to have changed appreciably. Of the eleven sites examined, only one (Carson-Conn-Short) and possibly two others (Boyd-Ledford, Sinclair) exhibit evidence for presumably immediate post-Clovis utilization by makers of Redstone and Cumberland points, although even here the numbers are relatively low. Eight other sites have either no evidence for immediate post-Clovis usage (Wells Creek, Adams, Roeder, Ezell, and Big Pine Tree) or minor usage (Topper, Williamson, and Thunderbird). Based upon the quantity of cultural material catalogued at the best documented quarries (Carson-Conn-Short, Topper, and Adams), all three sites displayed a major decline in usage of greater than 98% (Fig. 7), with essentially negligible use during the early YD episode. Blades, blade core, and bifacial preforms are attributed to Clovis at some of these sites. While these placements are supported by site-specific analyses, as well as general observations about the likely temporal occurrence of these materials (e.g., Morrow, 1995, 1996; Collins, 1999, 2004; Tankersley, 2004), some of these artifacts, particularly some of the blades, may date somewhat later in the Paleoindian period (Sherwood et al., 2004:544; Fiedel and Morrow, in press). Given the low incidence of diagnostic immediate post-Clovis points at these same sites, however, the number of tools that may be temporally misattributed in Table 1 is likely quite low.



Fig. 6. Location of Clovis quarry sites examined in the Southeastern U.S.

Evidence from all the quarries supports the hypothesis that a major decline in human population or a change in settlement away from quarries occurred in those areas. Claims that reoccupation of such locations would not be expected given low population densities do not take into account that some of these quarry areas were primary stone sources for their respective regions, and/or were used throughout all subsequent periods of prehistory (Gardner, 1974; Goodyear and Charles, 1984; Tune, 2010). Resolving intensity of use of these sources throughout prehistory should be a focus for future research.

5. Analysis results (3): summed probability analyses

Further investigation of possible changes in North American human populations during the last deglacial interval from about 14,000 to 11,000 cal BP used summed probability analyses (SPA). This analysis relies on changes in the frequencies of radiocarbon dates from cultural sites (e.g., Rick, 1987; Housley et al., 1997; Gkiasta et al., 2003; Miller and Kenmotsu, 2004; Gamble et al., 2005; Thomas, 2008; Buchanan et al., 2008; Blockley and Pinhasi, 2011). The procedure involves calibrating cultural ^{14}C dates into

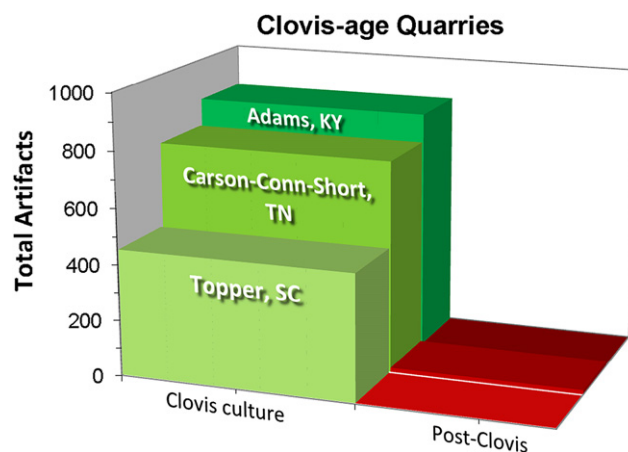


Fig. 7. Usage data from three Clovis-age quarries. This graph displays the total artifacts found (projectile points, preforms, cores, and blades) that can be attributed to Clovis and to the cultural traditions that followed immediately post-Clovis. All three sites display evidence of high Clovis usage, followed by major declines of more than 98% at the end of the Clovis cultural tradition ca. 12,900 cal BP.

Table 2
Databases employed in the Summed Probability Analyses.

Database name	# Dates	Authors	Region covered
Canadian Archaeological ¹⁴ C Database (CARD, 2009)	14423	Morlan and Betts (2005)	U.S., Canada, Russia
African Database: Egypt/Sudan	890	Hendrickx (2009)	Africa: Egypt, Sudan
Near East ¹⁴ C Database	4907	Böhner (2009)	Near East
INQUA Palaeolithic Database	5898	Vermeersch (2009)	Europe
CalPal Neolithic Database	9715	Böhner et al. (2009)	Mediterranean, Mideast, Europe
TOTAL ¹⁴ C DATES	35833		

calendar years and combining the probabilities using the 2D Dispersion Calibration algorithm supplied with CalPal-2007 (for details, see [Methods](#)). Major peaks and troughs in the trends are considered to be proxies for changing human population densities: greater numbers of ¹⁴C dates are inferred to reflect larger populations, with fewer dates reflecting smaller populations. As with any analytical tool, SPA has limitations, including collection biases, factors of sample size and preservation, the varied accuracy and precision of the dates themselves, variation due to differing calibration programs, and the difficulties inherent in equating SPA values with human population (e.g., [Rick, 1987](#); [Surovell and Brantingham, 2007](#); [Buchanan et al., 2008](#); [Thomas, 2008](#); [Steele, 2010](#)). Despite these various biases and inaccuracies, the method is generally accepted as providing an approximation of long-term changes in population levels, especially when large samples are available. Regions examined and the sources of the databases employed in the analyses are given in [Tables 2 and 3](#).

6. A test of SPA in North America

SPA was first used to test whether or not a long hypothesized decline in human and bison populations on the Great Plains during the Altithermal, or Atlantic period, an extended period of warming during the Mid-Holocene from ~9000–5000 cal BP, whose effects varied from region to region ([Reeves, 1973](#); [Frison, 1978:201](#); [Wedel, 1986](#); [Mayewski et al., 2004](#); [Anderson et al., 2007](#)), could be identified. Available dates from the Canadian Archaeological Radiocarbon Database (CARD, 2005) were divided into four regional groups in North America ([Fig. 8](#)). The data clearly demonstrate that from ~8800 cal BP, all regions examined throughout the continent show a major decline in ¹⁴C cultural summed dates. In addition, a graph of available bison ¹⁴C dates (bottom plot) displays a distinct, nearly synchronous decline in summed ¹⁴C dates. Thus, the SPA results support the hypothesis that climate-related population declines or, alternatively reorganizations or relocations, occurred

Table 3
Sources of data by regions for all figures.

Fig.	Proxy	Time	Region	States, provinces, or countries	Data PTS	Data source
#3	Points	YD	Southeast, U.S.	AL, FL, GA, IL, KY, MS, MO, NC, SC, TN, VA, WV	7251	PIDBA
#4–5	Points	YD	Plains, U.S. + CAN	AR, AZ, CO, IA, ID, IL, IN, KS, MN, MO, MT, ND, NE, NM, OK, SD, TX, UT, WI, WY; CAN: SK	~ 14,000	PIDBA
#8	Dates	Altith.	East, U.S.	AL, CO, IA, KS, KY, MO, NC, ND, NE, NJ, NM, OK, SD, TN, TX, UT, VA, WI, WV	474	CARD, 2009
#8	Dates	Altith.	Neast, U.S. + CAN	CT, IN, MA, ME, MI, MN, ND, NH, NJ, NY, PA, SD, VT; CAN: LB, NB, NF, NS, ON, QC, NU	418	CARD, 2009
#8	Dates	Altith.	West, U.S.	AZ, CA, ID, MT, NV, OR, WA, WY	670	CARD, 2009
#8	Dates	Altith.	NWest, U.S. + CAN	AK; CAN: AB, BC, MB, NT, SK, YK	561	CARD, 2009
#8	Bison Dates	Altith.	U.S. + CAN	AK, CA, CO, FL, IA, ID, IN, KS, MN, MO, MT, ND, NE, NM, NV, OR, SD, TX, UT, WA, WY; CAN: AB, BC, MB, NT, NWT, SK, YK	620	CARD, 2009, Guthrie, 2006 , Shapiro et al., 2004
#9	Dates	YD	U.S., SEast	AL, FL, GA, IL, KY, MO, NC, TN, VA, WV, SC, MS	127	CARD, 2009, Buchanan et al., 2008
#9	Dates	YD	U.S. + CAN: Plains	AR, AZ, CO, IA, ID, IL, IN, KS, MN, MO, MT, ND, NE, NM, OK, SD, TX, UT, WI, WY; CAN: SK	304	Buchanan et al., 2008
#9	Dates	YD	U.S., Alaska	AK	148	CARD, 2009
#9	Dates	YD	U.S. + CAN	AL, AZ, CA, CO, CT, FL, IA, ID, IL, KS, KY, MA, ME, MI, MN, MO, MT, ND, NE, NH, NJ, NM, NV, NY, OH, OK, OR, PA, SD, TN, TX, UT, VA, WA, WI, WY. CAN: AB, BC, NC, ON, SK	628	Buchanan et al., 2008
#10	Dates	YD	U.S. + CAN: E split	AL, CO, CT, DE, FL, IA, IL, IN, KS, KY, MA, ME, MI, MN, MO, NC, ND, NE, NH, NJ, NM, NY, OH, OK, PA, SD, N, TX, VA, VT, WI, WV; CAN: LB, MB, NS, ON, QC, SK	628	Buchanan et al., 2008
#10	Dates	YD	U.S. + CAN: W split	AZ, CA, ID, MT, NV, OR, UT, WA, WY; CAN: AB, BC	314	Buchanan et al., 2008
#10	Dates	YD	U.S. + CAN: N split	CT, ID, MA, ME, MI, MN, MT, ND, NH, NY, OR, SD, VT, WA, WI, WY; CAN: AB, BC, LB, MB, NS, ON, QC, SK	314	Buchanan et al., 2008
#10	Dates	YD	U.S. + CAN: S split	AL, AZ, CA, CO, DE, FL, IA, IL, IN, KS, KY, MO, NC, NE, NJ, NM, NV, OH, OK, PA, TN, TX, UT, VA, WV	314	Buchanan et al., 2008
#10	Dates	YD	U.S. + CAN: R split	Randomly selected	314 ea.	Buchanan et al., 2008
#11,12	Dates	YD	Europe	Albania, Austria, Belgium, Bosnia/Herzegovina, Bulgaria, Croatia, Cyprus, Czech Republic, Denmark, France, Georgia, Germany, Greece, Hungary, Italy, Netherlands, Poland, Portugal, Romania, Slovenia, Spain, Switzerland, Turkey, Ukraine, United Kingdom, Wales	361	Vermeersch, 2009 ; Böhner et al., 2009
#11,12	Dates	YD	Middle East	Iran, Iraq, Israel/Palestine, Jordan, Lebanon, Oman, Qatar, Saudi Arabia, Syria, Turkey, U.A.E., Yemen	443	Böhner, 2009 ; Böhner et al., 2009
#11,12	Dates	YD	Africa	Morocco, Egypt, Sudan	42	Böhner et al., 2009b ; Hendrickx, 2009
#11,12	Dates	YD	Asia	Russia	195	CARD, 2009

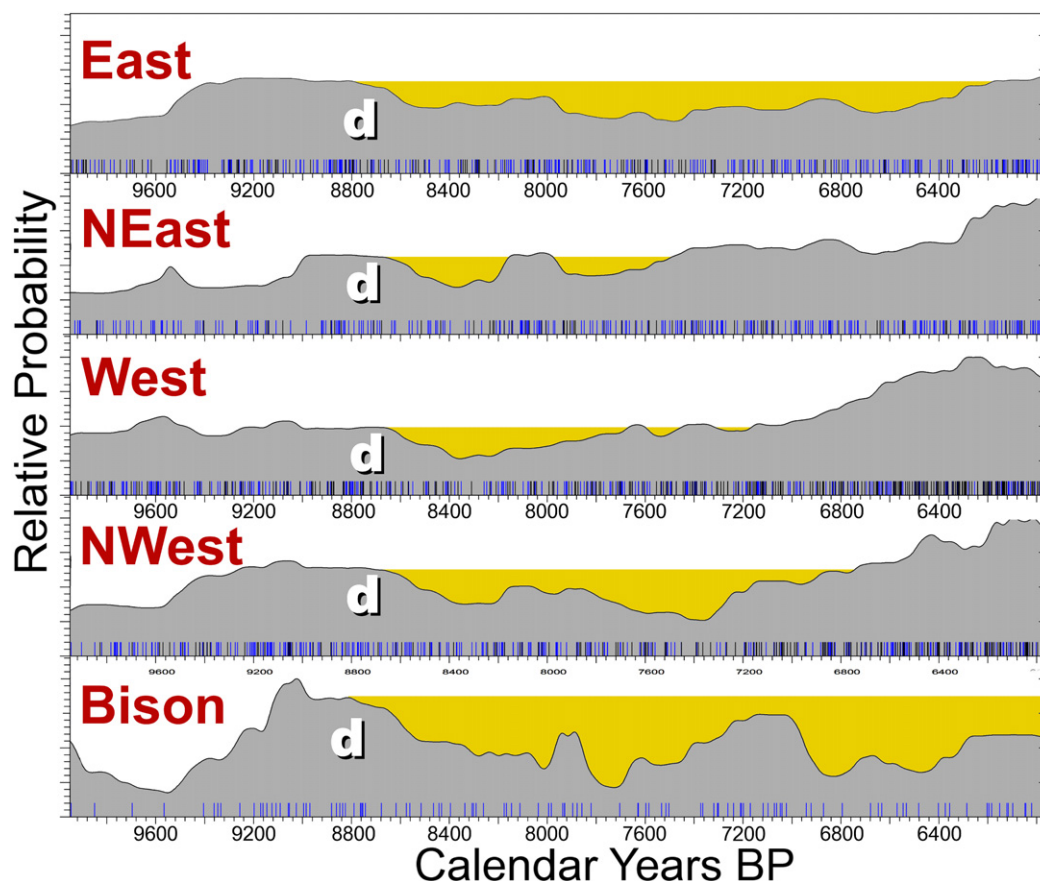


Fig. 8. Altithermal SPA plots of North American cultural ^{14}C dates from East to the Northwest, as well as a plot of continental bison dates. For this and following figures, the tick marks at the base of each plot represent individual calibrated median radiocarbon dates. Calendar years are on the x-axis and the y-axis displays curve amplitudes using a relative scale that applies only to each plot and cannot be used to compare demographic levels between regions. All of the declines began ca. 8800 cal BP, as marked at “d.”

during the Altithermal. Note that for this and the following graphs, only the large-scale peaks or troughs are considered indicative of population changes, not the small-scale ones. For peaks and troughs, the age scale is only considered accurate to within ± 200 calendar years, due to ^{14}C dating uncertainties and to imprecision in the summing algorithm. Because of these and other uncertainties, not all peaks during the early Holocene (10,000–6000 cal BP) co-occur, but most fall within the limits of dating uncertainty.

7. Younger Dryas SPA results for North America

The same ^{14}C dates published by Buchanan et al. (2008) and spanning from $\sim 14,000$ to 11,000 cal BP and including the YD interval, were used to analyze multiple regions of North America (Fig. 9). Contrary to Buchanan et al. (2008) and as supported by Steele (2010), there is an abrupt decline at the YD onset at or close to 12,900 cal BP, followed a few hundred years later by a distinct rebound that continued for several hundred years. The decline at the YD onset was more than 50%, similar in magnitude to the decline exhibited in the Clovis-Folsom point ratios, although less than the apparent change in quarry usage. While calibration and sampling factors unquestionably affect these trends, notably the rapid drop or ‘cliff’ in the calibration curve in the early YD (Broecker, 2009; Fiedel and Kuzmin, 2010; Steele, 2010; Fiedel, 2011), the observed declines are large and require careful consideration and explanation. Determining the calibration from $\sim 12,900$ to 12,600 cal BP is thus a critical area for research (e.g., Fiedel and Kuzmin, 2010; Steele, 2010).

7.1. Southeast

Fig. 9 (top panel) shows a decline at $\sim 12,900$ BP, followed by a rebound later in the YD that continued to the Holocene. The arrow marks a time after which there are $\sim 80\%$ fewer dates (uncertainty of $\pm 20\%$) for the next ~ 300 years. Paleotemperature oscillations in the GISP2 Greenland ice core record exhibit roughly similar trends (bottom panel). A recent SPA analysis conducted using radiocarbon determinations from various subareas of Eastern North America, however, suggest that the decline at the YD onset was less pronounced in some areas, indicating human population response varied geographically (Miller et al., 2010; see also Holliday and Meltzer, 2010; Meltzer and Holliday, 2010).

7.2. Plains of central North America

SPA was conducted on cultural radiocarbon dates compiled from the same twenty-one U.S. states analyzed for Clovis-Folsom point frequencies. The “Plains” plot reveals a decline in amplitude at $\sim 12,900$ cal BP at the onset of the YD (Fig. 9). The arrow indicates the beginning of an 80% decline in the number of ^{14}C dates extending over the following ~ 200 years.

7.3. Alaska

Dates from several sources (Table 3) indicates evidence for a large increase in ^{14}C dates just before the YD (Fig. 9), followed by an abrupt decline immediately afterwards. That decline was lowest early in the YD although the number of dates then steadily rebounded during

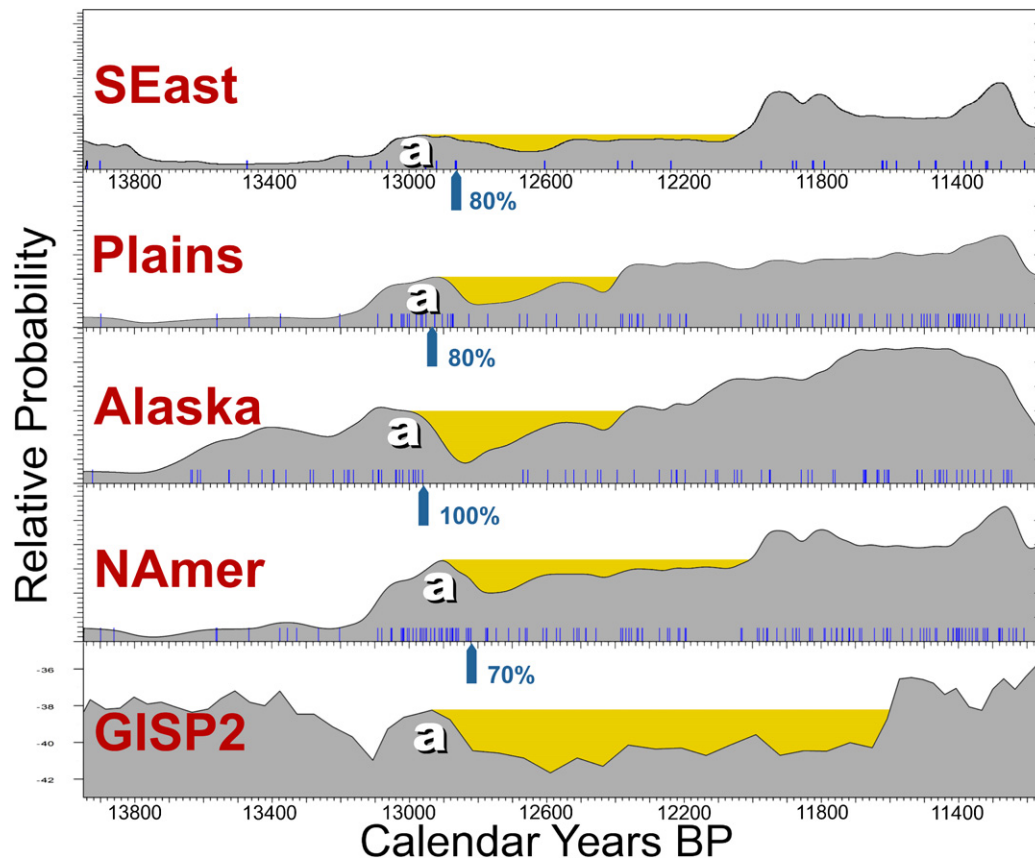


Fig. 9. SPA plots of cultural ^{14}C dates from the southeastern U.S., Plains, Alaska, and the North American continent. The declines in the number of cultural ^{14}C dates at or near the YD onset around “a” are marked by the arrows and range from 65% to 100% (with an uncertainty of $\sim 20\%$). The Greenland ice core (GISP2) record of paleotemperature decline based on oxygen isotopic change (bottom panel), at the YD onset correlates closely with inferred population declines in several regions. GISP2 oxygen isotopic record smoothed at ~ 50 year intervals.

the late YD. The arrow identifies a time in Alaska at the onset of the YD after which there are no recorded cultural ^{14}C dates for more than 200 years, suggesting a possible human bottleneck.

7.4. North America

The plot for North America (Fig. 9) includes all dates used by Buchanan et al. (2008) and, save for a narrower temporal range, is essentially identical to their published graph. For 682 North American cultural ^{14}C dates, there is a large increase that began just before the onset of the YD followed by a rapid decline at the beginning of the YD that reached its lowest level early in the YD, followed by a gradual rebound for ~ 900 years. The arrow marks a 200-year-long, 80% decline in the number of cultural ^{14}C dates, implying a major decrease in population. The GISP2 paleotemperature record from the Greenland ice sheet (bottom panel) generally matches the increases and declines in summed probabilities in the centuries immediate at and after $\sim 13,100$ cal BP, but it is clear that human populations rebounded during the later YD even though temperatures remained cool. These results are consistent with previous broad observations in California for a 600–800 year gap in the archeological record beginning at the YD onset (ca. 12,900 cal BP) considered to reflect a depression in human populations (Johnson et al., 2002; Jones, 2007; Kennett et al., 2008).

8. SPA results for North America

Buchanan et al. (2008) recognized a decline in ^{14}C summed probabilities at $\sim 12,800$ cal BP, approximately the time of the YD onset or slightly later, but interpreted that decline as relatively

minor, essentially no more significant from other fluctuations observed from $\sim 13,000$ to 9500 cal BP. To evaluate whether or not the decline observed in many areas after $\sim 12,900$ cal BP represented noise, a test was conducted in which the radiocarbon database was divided into several different regions and random subsets and those probabilities were summed separately. The analytical test showed a persistence of the apparent decrease at the YD onset in the different regions and subsets (Fig. 10). This result is inconsistent with an insignificant decline or random noise, but rather offers support for the hypothesis that human population decline occurred in the centuries immediately after $\sim 12,900$ cal BP. Note that in all of the plots in Fig. 10, population peaks at “a” and “c” co-vary with the apparent paleotemperature oscillations in the GISP2 ice record. However the peak (“b”) in the SPA plots centered at $\sim 12,000$ cal BP in the late YD, reflecting an apparent rebound in human populations, shows minimal correlation with the GISP2 climatic record. Thus, although climate appears to have played an important role in changing human population densities at the onset of the YD, it had less of an impact during the later YD, when climate continued to be cool. Human populations in North America, the SPA analyses indicate, thus appear to have adapted to the YD within a few centuries in many areas, although response/rebound times also appear to have varied somewhat.

9. SPA results on other continents

Using the radiocarbon databases in Tables 2 and 3, SPA were conducted with cultural ^{14}C dates for other parts of the Northern Hemisphere (Fig. 11) to determine whether or not a decline

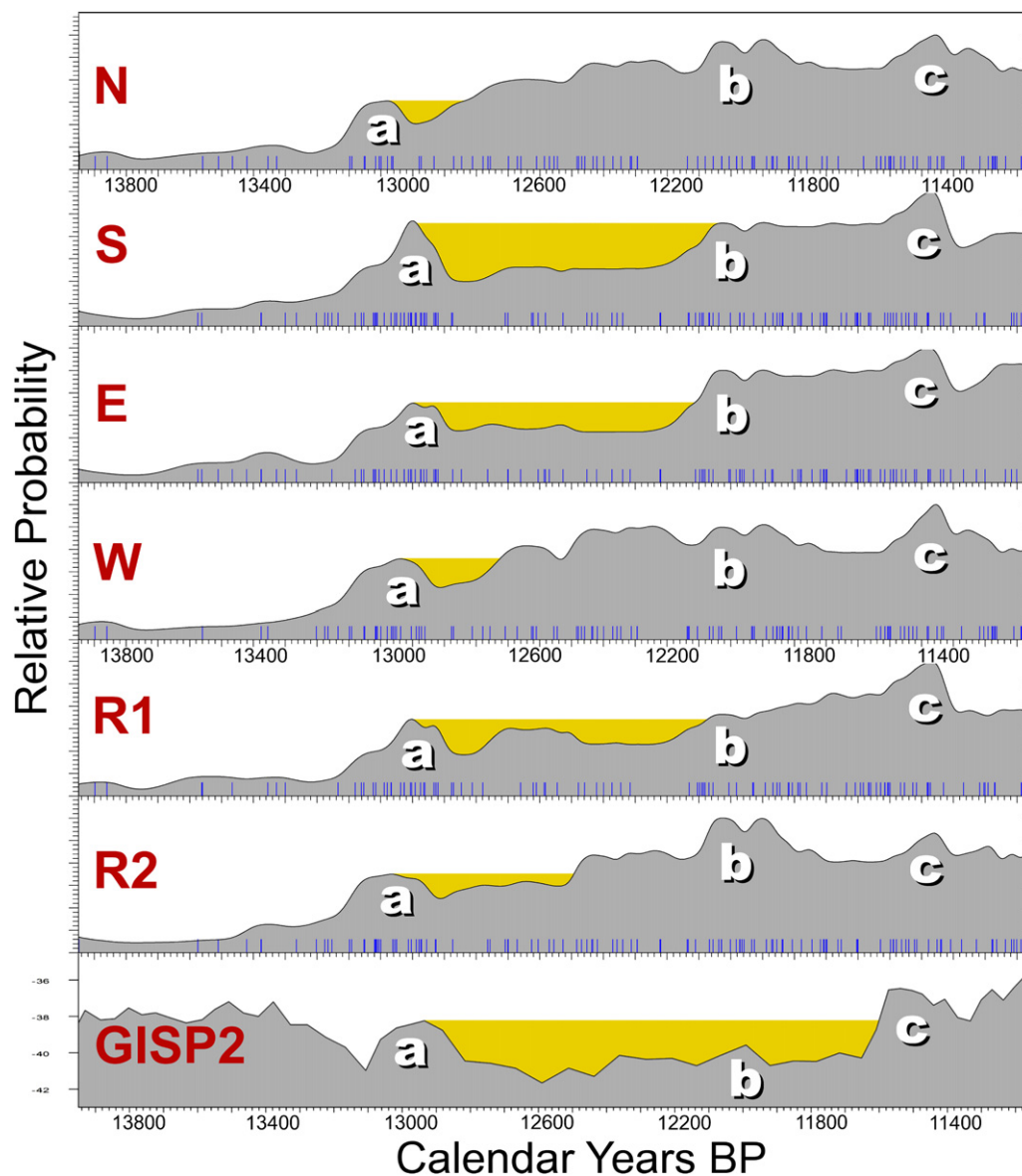


Fig. 10. SPA plots of cultural ^{14}C dates from geographical and sample subsets from North America. In all tests, the dates were calibrated with IntCal04 and their probabilities summed using CalPal-2007. Three sets of data splits were tested on North American cultural ^{14}C dates: north-south (“N”, “S”); east-west (“E”, “W”); and random halves (“R1”, “R2”). Population peaks at “a” and “c” correspond closely with the temperature peaks in a Greenland (GISP2) ice core record, but not the clear rebound peak “b” at ~12,000 Cal BP that occurred during continued YD cooling. GISP2 oxygen isotopic record smoothed at ~50 year intervals.

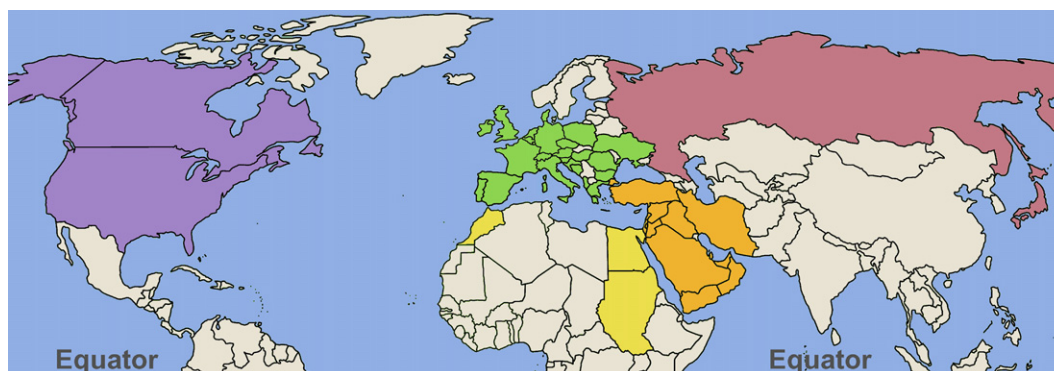


Fig. 11. Regions in Northern Hemisphere analyzed with summed probability: North America (purple); Europe (green); Africa (yellow); Middle East (orange); and Russia (red). See Table 3 for a list of countries studied. (For interpretation of the references to colour in this figure legend, the reader is referred to the web version of this article.)

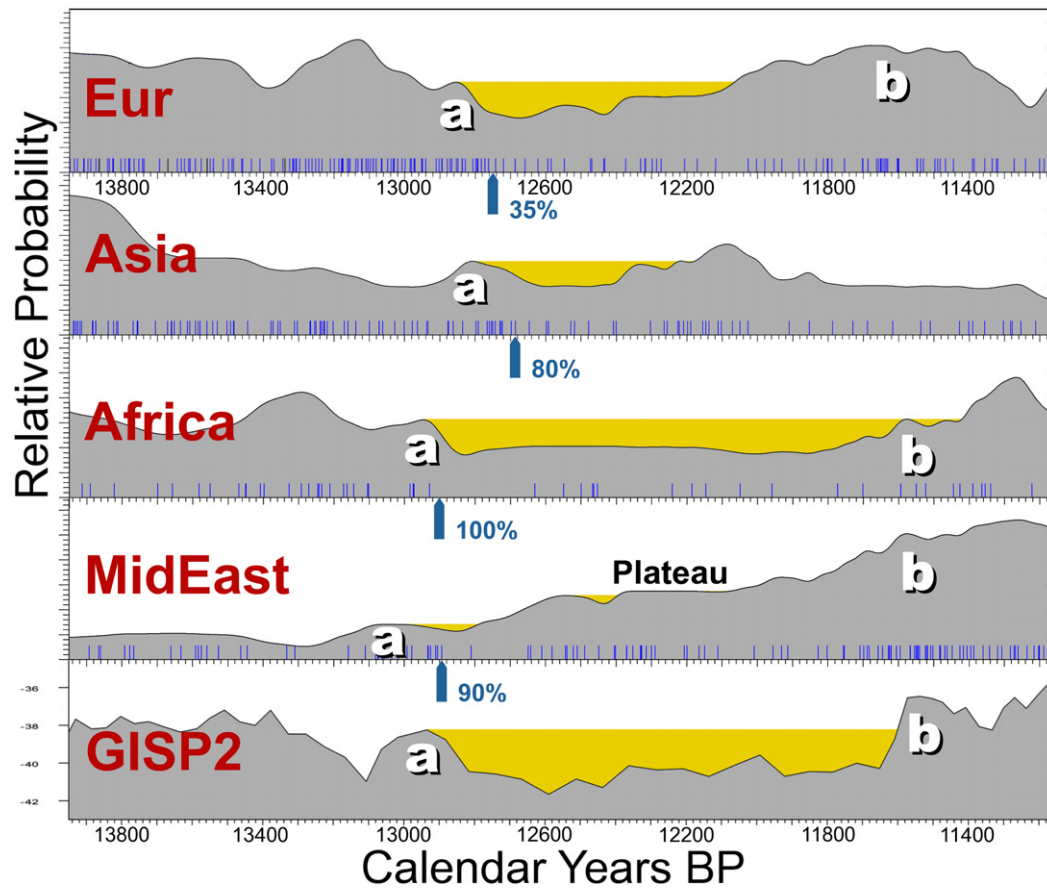


Fig. 12. Summed probabilities of cultural ^{14}C dates by continental region used to infer human population trends at “a” and following the YD onset. The arrows mark the beginning a 200-year interval during which numbers of dates drop by 35–100% compared to the previous 200 years. The onset of the Holocene is at “b” corresponding to 10,000 ^{14}C BP. GISP2 oxygen isotopic record smoothed at ~ 50 year intervals.

occurred at the onset of the YD. These results (Fig. 12) are similar to those in North America in some but not all areas (i.e., the Mideast). Apparent population declines or plateaus associated with the YD onset appear in all continental areas north of the equator.

Europe displays a drop in ^{14}C summed probabilities of about 35% (arrow), with the largest drop occurring at the onset of the YD $\sim 12,900$ cal BP. The apparent decline began at “a” and lasted for about 800 years before recovering. In Asia, the steepest and deepest part of an amplitude decline (arrow) also occurred early in the YD after “a”. The decline amounted to 80% fewer dates than in the preceding 200 years. A brief recovery occurred about 600 years later during the YD, followed by another decline. For Africa, the plot and number of dates plummeted early in the YD, with inferred population levels not recovering until ~ 1300 years later during the initial Holocene. In contrast, the SPA plot of the cultural ^{14}C record for the YD in the Middle East is unlike those for the other areas examined, in North America, Europe, portions of Asia, and Africa. No evidence for a significant decline is evident at the YD onset, instead growth followed by a lengthy plateau is indicated, suggesting that the Mideast may have served as a refugium for humans (but see Bar-Yosef and Belfer-Cohen, 2002; Blockley and Pinhasi, 2011). In all panels of Fig. 12, the population peaks shown at “a” and “b” correspond reasonably well with climatic warming episodes shown in the GISP2 record at bottom, as is the case for North America.

10. Conclusions

All three datasets, projectile points, quarries, and SPA data, indicate that a major human population decrease (bottleneck), or

alternatively population reorganizations (i.e., dramatic changes in settlement patterning), occurred over broad areas of North America at the onset of the YD cooling episode $\sim 12,900$ cal BP. The SPA results provide evidence that similar declines or changes occurred across much of remainder of the Northern Hemisphere with the exception it, seems, of the Middle East. In addition, the SPA results suggest that a population decline also occurred during the Alti-thermal in the Mid-Holocene, beginning ca. ~ 9000 years ago and lasting for 1000 years or more.

Caution, of course, is warranted in interpreting all of these results because of sampling biases, oscillations in the radiocarbon calibration curves, different methods of dating and different calibrations, as well as variation in human response to climate change complicate such analyses. Nevertheless, a wide range of evidence indicates that conditions during the initial few centuries of the YD caused a significant drop in human populations or dramatic reorganizations of settlement in North America and possibly also broadly throughout the Northern Hemisphere. In the latter half of the YD, a rebound in population or settlement is indicated by increased numbers of projectile points, increased quarry usage, and trends indicated by SPA datasets in most areas. In contrast to the onset of the YD, this rebound took place during a time of continued climatic cooling in the later part of the YD, suggesting other factors were at play in addition to climate. This initial test of the efficacy of SPA, to monitor a long hypothesized apparent decline or reorganization/relocation in human and bison populations during the Mid-Holocene/Altithermal yielded supporting patterning, which suggests that this form of analysis should also yield useful results when examining population trends during earlier periods, as

herein for the YD. To the best of the authors' knowledge, this is the first time that a continental population pattern has been proposed for the Altithermal using SPA and is also the first time that a hemispheric pattern has been suggested for the YD. These changes in climate and human population size are at least in part related. The change at the onset of the YD appears to have occurred fairly abruptly and, at least in some areas, may have resulted in human population declines of up to 30%–50%, with rebound occurring at varying rates in the centuries that followed.

Acknowledgments

The authors wish to thank Stuart J. Fiedel, Ted Goebel, Erik Johanson, Shane Miller, Kenneth E. Sassaman, Thomas W. Stafford, Jr., Stephen J. Yerka, and two anonymous reviewers for their advice and comments during the the preparation of this paper. The research reported herein was facilitated by interactions with numerous colleagues in recent years, whose openness and assistance is deeply appreciated. Those interested in furthering the work with PIDBA are encouraged to submit primary data for posting.

Appendix. Methods

Method #1. Projectile point counts as compiled in PIDBA (Anderson et al., 2010) were used. After creating subsets of the approximately 14,000 points that can be attributed to Clovis, Folsom, and contemporaneous cultures, points were totaled by type and region and the results plotted (Figs. 3–5).

Method #2. Published studies of eleven lithic quarries that were being used by Clovis peoples around 13,000 years ago (Fig. 6, Table 1) were used to compile and graph the number of cultural artifacts (e.g., projectile points, preforms, cores, and blades) across the interval that includes usage by Clovis and immediately post-Clovis cultures.

Method #3. The 628 ^{14}C dates that were used for the interval spanning the YD in North America were taken from Buchanan (2008). For the Altithermal and Old World SPA dates, from about 36,000 ^{14}C dates compiled in publicly available databases for Europe, Asia, and the Middle East, all dates that fell within the range of 10,000 to 5000 ^{14}C years for the Altithermal and 13,000 to 9000 ^{14}C years for the YD (see Tables 2 and 3) were selected, including only those ^{14}C dates that were associated with cultural material. This study did not determine the accuracy of those dates, assuming, as Buchanan et al. (2008) did, that potential errors would be offset by a large number of dates. Lastly, the dates were calibrated using the IntCal04 reference curve (Reimer et al., 2004) available within CalPal-2007, and summed probability plots were generated using the 2D Dispersion Calibration algorithm supplied with CalPal-2007. Using the IntCal09 reference curve (Reimer et al., 2009) yields somewhat different results (e.g., Steele, 2010).

References

- Alley, R.B., 2000. The Younger Dryas cold interval as viewed from central Greenland. *Quaternary Science Reviews* 19, 213–226.
- Anderson, D.G., 2005. Pleistocene human occupation of the southeastern United States: research directions for the early 21st century. In: Bonnichsen, R., Lepper, B.T., Stanford, D., Waters, M.R. (Eds.), *Paleoamerican Origins: Beyond Clovis*. Texas A&M University Press, College Station, pp. 29–43.
- Anderson, D.G., 2010. Comment. *Current Anthropology* 51, 585.
- Anderson, D.G., Faght, M.K., 1998. The distribution of fluted Paleoindian projectile points: update 1998. *Archaeology of Eastern North America* 26, 163–187.
- Anderson, D.G., Sassaman, K.E. (Eds.), 1996. *The Paleoindian and Early Archaic Southeast*. University of Alabama Press.
- Anderson, D.G., O'Steen, L.D., Sassaman, K.E., 1996. Environmental and chronological considerations. In: Anderson, D.G., Sassaman, K.E. (Eds.), *The Paleoindian and Early Archaic Southeast*. University of Alabama Press, Tuscaloosa, pp. 3–15.
- Anderson, D.G., Brose, D.S., Dincauze, D.F., Shott, M.J., Grumet, R.S., Waldbauer, R.C., 2004. The earliest Americans (Paleoindian) theme study for the Eastern United States. In: Martin Seibert, E.K. (Ed.), *National Historic Landmarks Survey, National Park Service, Washington D.C.*
- Anderson, D.G., Miller, D.S., Yerka, S.J., Faght, M.K., 2005. Paleoindian database of the Americas: update 2005. *Current Research in the Pleistocene* 22, 91–92.
- Anderson, D.G., Maasch, K.A., Sandweiss, D.H. (Eds.), 2007. *Climate Change and Cultural Dynamics: A Global Perspective on Mid-Holocene Transitions*. Elsevier, Amsterdam, The Netherlands.
- Anderson, D.G., Meeks, S.C., Goodyear, A.C., Miller, D.S., 2008a. Southeastern data inconsistent with Paleoindian demographic reconstruction. *Proceedings of the National Academy of Sciences* 105 (50), E108.
- Anderson, D.G., Meeks, S.C., Miller, D.S., Yerka, S.J., Gillam, J.C., Goodyear, A.C., Johanson, E.N., West, A., 2008b. The effect of the Younger Dryas on Paleoindian occupations in southeastern North America: evidence from artifactual, pollen, and radiocarbon records. Poster presented at the Fall Meeting of the American Geophysical Union, San Francisco, California, December 2008.
- Anderson, D.G., Miller, D.S., Anderson, D.T., Yerka, S.J., Gillam, J.C., Johanson, E.N., Smallwood, A.M., 2009. Paleoindians in North America: evidence from PIDBA (Paleoindian Database of the Americas). Poster presented at the Annual Meeting of the Society for American Archaeology, Atlanta, Georgia, 24 April 2009.
- Anderson, D.G., Miller, D.S., Yerka, S.J., Gillam, J.C., Johanson, E.N., Anderson, D.T., Goodyear, A.C., Smallwood, A.M., 2010. PIDBA (Paleoindian Database of the Americas) 2010: current status and findings. *Archaeology of Eastern North America* 38, 63–90.
- Bar-Yosef, O., Belfer-Cohen, A., 2002. Facing environmental crisis. In: Cappers, R.T.J., Bottema, S. (Eds.), *The Dawn of Farming in the Near East: Studies in Early Near Eastern Production, Subsistence, and Environment*. Ex Oriente, Berlin, pp. 55–66.
- Blockley, S.P.E., Pinhasi, R., 2011. A revised chronology for the adoption of agriculture in the Southern Levant and the role of lateglacial climatic change. *Quaternary Science Reviews* 30, 98–108.
- Böhner, U., 2009. Near East ^{14}C database. In: Weninger, B., Jöris, O., Danzeglocke, U. (Eds.), *CalPal-2007. Cologne Radiocarbon Calibration & Palaeoclimate Research Package*. <http://www.calpal.de/> (accessed 08.10.09.).
- Böhner, U., et al., 2009. CalPal Neolithic database. In: Weninger, B., Jöris, O., Danzeglocke, U. (Eds.), *CalPal-2007. Cologne Radiocarbon Calibration & Palaeoclimate Research Package*. <http://www.calpal.de/> (accessed 08.10.09.).
- Bradley, J.W., Spiess, A.E., Boisvert, R.A., Boudreau, J., 2008. What's the point: model forms and attributes of Paleoindian bifaces in the New England-Maritimes region. *Archaeology of Eastern North America* 36, 119–172.
- Broecker, W.S., 2009. The mysterious ^{14}C decline. *Radiocarbon* 51, 1–109.
- Broecker, W.S., Kennett, J.P., Flower, B.P., Teller, J.T., Trumbore, S., Bonani, G., Wolfli, W., 1989. Routing of meltwater from the Laurentide ice sheet during the Younger Dryas episode. *Nature* 341, 318–321.
- Broecker, W.S., Denton, G.H., Edwards, L.R., Cheng, H., Alley, R.B., Putnam, A.E., 2010. Putting the Younger Dryas cold event into context. *Quaternary Science Reviews* 29, e1078–e1081.
- Broster, J.B., Norton, M.R., 2009. The Sinclair site (40Wy111): a Clovis quarry along the Buffalo River in Wayne County, Tennessee. *Current Research in the Pleistocene* 26, 35–36.
- Buchanan, B., Collard, M., Edinborough, K., 2008. Paleoindian demography and the extraterrestrial impact hypothesis. *Proceedings of the National Academy of Sciences* 105 (33), 11651–11654.
- CARD (Canadian Archaeological Radiocarbon Database), 2005. Canadian Museum of Civilization, <http://www.canadianarchaeology.ca/>.
- Carlson, A.E., 2007. Geochemical proxies of North American freshwater routing during the Younger Dryas cold event. *Proceedings of the National Academy of Sciences* 104 (16), 6556–6561.
- Collard, B.M., Buchanan, B., Edinborough, K., 2008. Reply to Anderson et al., Jones, Kennett and West, Culleton, and Kennett, et al.: further evidence against the extraterrestrial impact hypothesis. *Proceedings of the National Academy of Sciences, USA* 105, E112–E114.
- Collins, M.B., 1999. *Clovis Blade Technology: A Comparative Study of the Keven Davis Cache, Texas*. University of Texas, Austin.
- Collins, M.B., 2004. The nature of Clovis blades and blade cores. In: Madsen, D.B. (Ed.), *Entering America: Northeast Asia and Beringia before the Last Glacial Maximum*. University of Utah Press, Salt Lake City, Utah, pp. 159–183.
- Collins, M.B., Bradley, B.B., 2008. Evidence for Pre-Clovis occupation at the Gault Site (41BL323), central Texas. *Current Research in the Pleistocene* 25, 70–72.
- Dragoo, D.W., 1973. Wells Creek: an early man site in Stewart County, Tennessee. *Archaeology of Eastern North America* 1, 1–56.
- Ellis, C.J., Deller, D.B., 1997. Variability in the archaeological record of northeastern early Paleoindians: a view from southern Ontario. *Archaeology of Eastern North America* 25, 1–30.
- Fagan, B., 2000. *The Little Ice Age: How Climate Made History*. Basic Books, New York.
- Fagan, B., 2004. *The Long Summer: How Climate Changed Civilization*. Basic Books, New York.
- Fiedel, S.J., 2011. The mysterious onset of the Younger Dryas. *Quaternary International*. doi:10.1016/j.quaint.2011.02.044.
- Fiedel, S.J., Kuzmin, Y.V., 2010. Is more precise dating of Paleoindian expansion feasible? *Radiocarbon* 52, 337–345.
- Fiedel, S.J., Morrow, J.A. Comment on "Clovis and Western Stemmed Population Migration and the Meeting of Two Technologies in the Intermountain West" by Charlotte Beck and George T. Jones. *American Antiquity*, in press.

- Firestone, R.B., West, A., Kennett, J.P., Becker, L., Bunch, T.E., Revay, Z.S., Schultz, P.H., Belgva, T., Kennett, D.J., Erlandson, J.M., Dickenson, O.J., Goodyear, A.C., Harris, R.S., Howard, G.A., Kloosterman, J.B., Lechler, P., Mayewski, P.A., Montgomery, J., Poreda, R., Darrah, T., Que Hee, S.S., Smith, A.R., Stich, A., Topping, W., Wittke, J.H., Wolbach, W.S., 2007. Evidence for an extraterrestrial impact 12,900 years ago that contributed to the megafaunal extinctions and the Younger Dryas cooling. *Proceedings of the National Academy of Sciences, USA* 104, 16016–16021.
- Freeman, A.K.L., Smith Jr., E.E., Tankersley, K.B., 1996. A stone's throw from Kimmiswick: Clovis period research in Kentucky. In: Anderson, D.G., Sassaman, K.E. (Eds.), *The Paleoindian and Early Archaic Southeast*. University of Alabama Press, Tuscaloosa, pp. 385–403.
- Frison, G.R., 1978. Prehistoric Hunters of the High Plains. Academic Press, New York.
- Gamble, C., Davies, W., Pettitt, P., Hazelwood, L., Richards, M., 2005. The archaeological and genetic foundations of the European population during the Late Glacial: implications for "agricultural thinking". *Cambridge Archaeological Journal* 15, 193–223.
- Gardner, W.M., 1974. The Flint Run Paleoindian Complex: A Preliminary Report 1971 through 1973 Seasons. Occasional Paper No. 1. Archaeology Laboratory. Catholic University of America, Washington, D.C.
- Gkiasta, M., Russell, T., Shennan, S., Steele, J., 2003. Neolithic transition in Europe: the radiocarbon record revisited. *Antiquity* 77, 45–62.
- Goodyear, A.C., 1999. The early Holocene occupation of the southeastern United States: a geoarchaeological summary. In: Bonnicksen, R., Turnmire, K. (Eds.), *Ice Age Peoples of North America. Center for the Study of the First Americans*, Corvallis, Oregon, pp. 432–481.
- Goodyear III, A.C., 2006. Recognition of the Redstone fluted point in the South Carolina Paleoindian point data base. *Current Research in the Pleistocene* 23, 100–103.
- Goodyear III, A.C., 2010. Instrument-assisted fluting as a technochronological marker among North American Paleoindian points. *Current Research in the Pleistocene* 27, 86–88.
- Goodyear III, A.C., Charles, T., 1984. An Archaeological Survey of Chert Quarries in Western Allendale County, South Carolina. Research Manuscript Series 195. South Carolina Institute of Archaeology and Anthropology. University of South Carolina, Columbia.
- Goodyear III, A.C., Steffy, K., 2003. Evidence of a Clovis occupation at the Topper site, 38AL23, Allendale County, South Carolina. *Current Research in the Pleistocene* 20, 23–25.
- Goodyear, A.C., Miller, D.S., Smallwood, A.M., 2007. Introducing Clovis at the Topper site, 38AL23, Allendale County, South Carolina. Paper presented at the 72nd Annual Meeting of the Society for American Archaeology, Austin, Texas.
- Gramly, R.M., Yahnig, C., 1991. The Adams site (15Ch90) and the Little River, Christian County, Kentucky, Clovis workshop complex. *Southeastern Archaeology* 10, 134–145.
- Guthrie, R.D., 2006. New carbon dates link climatic change with human colonization and Pleistocene extinctions. *Nature* 441, 207–209.
- Hendrickx, S., 2009. African database: Egypt/Sudan. In: Weninger, B., Jöris, O., Danzeglocke, U. (Eds.), *CalPal-2007. Cotype Radiocarbon Calibration & Palaeoclimate Research Package*. <http://www.calpal.de/> (accessed 08.10.09.).
- Hill, P.J., 1997. A re-examination of the Williamson site in Dinwiddie County, Virginia: an interpretation of intersite variations. *Archaeology of Eastern North America* 25, 159–174.
- Holliday, V.T., Meltzer, D.J., 2010. The 12.9ka impact hypothesis and North American Paleoindians. *Current Anthropology* 51, 575–607.
- Housley, R.A., Gamble, C., Street, M., Pettitt, P., 1997. Radiocarbon evidence for the late glacial human recolonization of northern Europe. *Proceedings of the Prehistoric Society* 63, 25. e54.
- Ives, J.W., 2006. 13,001 years ago—Human beginnings in Alberta. In: Payne, M., Don Wetherell, D., Cavanaugh, C. (Eds.), *Alberta Formed—Alberta Transformed*. University of Calgary/University of Alberta Presses, Calgary/Edmonton, pp. 1–34.
- Johnson, M.F., 1996. Paleoindians near the edge: a Virginia perspective. In: Anderson, D.G., Sassaman, K.E. (Eds.), *The Paleoindian and Early Archaic Southeast*. The University of Alabama Press, Tuscaloosa, pp. 187–212.
- Johnson, J.R., Stafford Jr., T.W., Ajie, H.O., Morris, D.P., 2002. Arlington Springs revisited. In: Browne, D.R., Mitchell, K.L., Chaney, H.W. (Eds.), *Proceedings of the Fifth California Islands Symposium*. Santa Barbara Museum of Natural History, Santa Barbara, pp. 541–545.
- Jones, T.L., 2007. The Pleistocene-Holocene unconformity in California prehistory. American Geophysical Union Joint Assembly, Acapulco, 22 to 25 May 2007. *Eos* 88 (23), Joint Assembly Supplement Abstracts, Pp. 42A–07.
- Kennett, J.P., Shackleton, N.J., 1975. Laurentide ice sheet meltwater recorded in Gulf of Mexico deep-sea cores. *Science* 188, 147–150.
- Kennett, D.J., Kennett, J.P., West, G.J., Erlandson, J.M., Johnson, J.R., Hendy, I.L., West, A., Culleton, B.J., Jones, T.L., Stafford Jr., T.W., 2008. Wildfire and abrupt ecosystem disruption on California's northern channel islands at the Allerød–Younger Dryas boundary (13.0–12.9 ka). *Quaternary Science Reviews* 27, 2530–2545.
- Kremer, M., 1993. Population growth and technological change: one million B.C. to 1990. *Quarterly Journal of Economics* 108, 681–716.
- Labeyrie, L., Cole, J., Alverson, K., Stocker, T., 2003. The history of climate dynamics in the Late Quaternary. In: Alverson, K.D., Bradley, R.S., Pedersen, T.F. (Eds.), *Paleoclimate, Global Change and the Future*. Springer, New York, pp. 33–61.
- Lopinot, N.H., Ray, J.H., Conner, M.D., 1998. The 1997 Excavations at the Big Eddy Site (23CE426) in Southwest Missouri. Special Publication No. 2. Southwest Missouri State University, Center for Archaeological Research, Springfield, Missouri.
- Lopinot, N.H., Ray, J.H., Conner, M.D., 2000. The 1999 Excavations at the Big Eddy Site (23CE426). Special Publication No. 3. Center for Archaeological Research, Southwest Missouri State University, Springfield, Missouri.
- Mayewski, P.A., Rohling, E.E., Stager, J.C., Karlen, W., Maasch, K.A., Meeker, L.D., Meyerson, E.A., Gasse, F., vanKrevelend, S., Holmgren, K., Lee-Thorp, J., Rosqvist, G., Rack, F., Staubwasser, M., Schneider, R.R., Steig, E.J., 2004. Holocene climate variability. *Quaternary Research* 62, 243–255.
- McCary, B.C., 1951. A workshop site of early man in Dinwiddie County, Virginia. *American Antiquity* 17, 9–17.
- McAvoy, J.M., McAvoy, L.D., 2003. The Williamson Clovis Site, 44DW1, Dinwiddie County, Virginia: An Analysis of Research Potential in Threatened Areas. Research Report Series No. 13. Virginia Department of Historic Resources, Richmond.
- Meltzer, D.J., 2009. First Peoples in a New World: Colonizing Ice Age America. University of California Press, Berkeley.
- Meltzer, D.J., Holliday, V.T., 2010. Would North American Paleoindians have noticed Younger Dryas age climate changes? *Journal of World Prehistory* 23, 1–41.
- Miller, D.S., Gingerich, J.A.M., Johanson, E.N., 2010. Paleoindian Chronology and the Eastern Fluted Point Tradition. Paper presented at the annual meeting of the Society for American Archaeology, St. Louis, Missouri.
- Miller, M.R., Kenmotsu, N.A., 2004. Prehistory of the Jornada Mogollon and eastern Trans-Pecos regions of west Texas. In: Pertulla, T.K. (Ed.), *The Prehistoric Archeology of Texas*. Texas A&M University Press, College Station, pp. 205–265.
- Morlan, R.E., Betts, M., 2005. Canadian Archaeological Radiocarbon Database. Canadian Museum of Civilization. Gatineau, Quebec. <http://www.canadianarchaeology.ca/>.
- Morrow, J.E., 1995. Clovis projectile point manufacture: a perspective from the Ready/Lincoln Hills site, 11JY46, Jersey County, Illinois. *Midcontinental Journal of Archaeology* 20, 167–191.
- Morrow, J.E., 1996. The organization of early Paleoindian lithic technology in the confluence region of the Mississippi, Illinois, and Missouri Rivers. Unpublished Ph.D. dissertation, Department of Anthropology, Washington University, St. Louis.
- Morrow, J.E., Morrow, T.A., 2003. Exploring the Clovis-Gainey-Folsom continuum. In: Clark, J.E., Collins, M.B. (Eds.), *Folsom Technology and Lifeways. Lithic Technology Special Publication No. 4*, Tulsa, Oklahoma, pp. 140–157.
- Morse, D.F., Anderson, D.G., Goodyear III, A.C., 1996. The Pleistocene–Holocene transition in the Eastern United States. In: Straus, L.G., Erlandson, J., Yesner, D.R. (Eds.), *Humans at the End of the Ice Age: The Archaeology of the Pleistocene–Holocene Transition*. Plenum Press, New York, pp. 319–338.
- Morse, D.F., 1997. Sloan: A Paleoindian Dalton Cemetery in Arkansas. Smithsonian Institution, Washington, D.C.
- Murton, J.B., 2010. Identification of Younger Dryas outburst flood path from Lake Agassiz to the Arctic Ocean. *Nature* 464, 740–743.
- National Research Council, 2002. Abrupt Climate Change: Inevitable Surprises. Committee on Abrupt Climate Change, Ocean Studies Board, Polar Research Board, Board on Atmospheric Sciences, and Climate Division on Earth and Life Studies, National Research Council. National Academy Press, Washington, DC.
- Norton, M.R., Broster, J.B., 2008. An overview of paleoamerican lithics at the Carson-Conn-Short site (40Bn190), Benton County, Tennessee. *Current Research in the Pleistocene* 25, 125–127.
- Peck, R.M., 1985. The Williamson Site, Dinwiddie County, Virginia. North Carolina, Rodney Peck, Harrisburg (privately printed; reprinted 2004).
- Prasciunas, M.M., 2011. Mapping Clovis projectile points, behavior, and bias. *American Antiquity* 76, 52–126.
- Reeves, B., 1973. The concept of an Altithermal cultural hiatus in northern plains prehistory. *American Anthropologist* 75, 1221–1253.
- Reimer, P.J., Baillie, M.G.L., Bard, E., Bayliss, A., Beck, J.W., Blackwell, P.G., Buck, C.E., Burr, G.S., Cutler, K.B., Damon, P.E., Edwards, R.L., Fairbanks, R.G., Friedrich, M., Guilderson, T.P., Herring, C., Hughen, K.A., Kromer, B., McCormac, F.G., Manning, S.W., Ramsey, C.B., Reimer, P.J., Reimer, R.W., Remmele, S., Southon, J.R., Stuiver, M., Talamo, S., Taylor, F.W., van der Plicht, J., Weyhenmeyer, C.E., 2004. IntCal04 terrestrial radiocarbon age calibration, 0–26 cal kyr BP. *Radiocarbon* 46, 1029–1058.
- Reimer, P.J., Baillie, M.G.L., Bard, E., Bayliss, A., Beck, J.W., Blackwell, P.G., Bronk, Ramsey, C., Buck, C.E., Burr, G.S., Edwards, R.L., Friedrich, M., Grootes, P.M., Guilderson, T.P., Hajdas, I., Heaton, T.J., Hogg, A.G., Hughen, K.A., Kaiser, K.F., Kromer, B., McCormac, F.G., Manning, S.W., Reimer, R.W., Richards, D.A., Southon, J.R., Talamo, S., Turney, C.S.M., van der Plicht, J., Weyhenmeyer, C.E., 2009. IntCal09 and Marine09 radiocarbon age calibration curves, 0–50,000 years cal BP. *Radiocarbon* 51 (4), e1111–e1150.
- Rick, J.W., 1987. Dates as data: an examination of the Peruvian preceramic radiocarbon record. *American Antiquity* 52 (1), 55–73.
- Rondo, M.F., 2009. Fluted points of the far west. *Proceedings of the Society for California Archaeology* 21, 265–274.
- Rosen, A.M., 2007. *Civilizing Climate: Social Responses to Climate Change in the Ancient Near East*. AltaMira Press, Lanham, Maryland.
- Sain, D., 2010. A technological analysis of Clovis blades from the Topper site, 38AL23, Allendale County, South Carolina. *Current Research in the Pleistocene* 27, 136–138.
- Sanders, T.N., 1990. Adams: The manufacture of flaked stone tools at a Paleoindian site in western Kentucky. Persimmon Press Monographs in Archaeology. Buffalo, New York.
- Shapiro, B., Drummond, A.J., Rambaut, A., Wilson, M.C., Matheus, P.E., Sher, A.V., Pybus, O.G., Gilbert, M.T.P., Barnes, I., Binladen, J., Willerslev, E., Anders, J., Hansen, A.J., Baryshnikov, G.F., Burns, J.A., Davydov, S., Driver, J.C., Froese, D.G.,

- Harrington, C.R., Keddie, G., Kosintsev, P., Kunz, M.L., Martin, L.D., Stephenson, R.O., Storer, J., Tedford, R., Zimov, S., Cooper, A., 2004. Rise and fall of the Beringian steppe bison. *Science* 306, 1561–1565.
- Sherwood, S.C., Driskell, B.N., Randall, A.R., Meeks, S.C., 2004. Chronology and stratigraphy at Dust Cave, Alabama. *American Antiquity* 69, 533–554.
- Shott, M.J., 2002. Sample bias in the distribution and abundance of midwestern fluted bifaces. *Midcontinental Journal of Archaeology* 27, 89–123.
- Smallwood, A.M., 2010. Clovis biface technology at the Topper site, South Carolina: evidence for variation and technological flexibility. *Journal of Archaeological Science* 37, 2413–2425.
- Steele, J., 2010. Radiocarbon dates as data: quantitative strategies for estimating colonization front speeds and event densities. *Journal of Archaeological Science* 37 (8), 2017–2030.
- Surovell, T.A., Brantingham, P.J., 2007. A note on the use of temporal frequency distributions in studies of prehistoric demography. *Journal of Archaeological Science* 34, 1868–1877.
- Tankersley, K.B., 2004. The concept of Clovis and the peopling of North America. In: Barton, C.M., Clark, G.A., Yesner, D.R., Pearson, G.A. (Eds.), *The Settlement of the American Continents: A Multidisciplinary Approach to Human Biogeography*. University of Arizona Press, Tucson, pp. 49–63.
- Tankersley, K.B., Waters, M.R., Stafford Jr., T.W., 2009. Clovis and American mastodon at Big Bone Lick, Kentucky. *American Antiquity* 74, 558–567.
- Teller, J.T., 1988. Lake Agassiz and its contribution to flow through the Ottawa-St. Lawrence system. In: Gadd, N.R. (Ed.), *The Late Quaternary Development of the Champlain Sea Basin*. Geological Association of Canada Special Paper 35, Ottawa, pp. 281–289.
- Thomas, D.H., 2008. Addressing variability in the pooled radiocarbon record of St. Catherines Island. In: Thomas, D.H. (Ed.), *Native American Landscapes of St. Catherines Island, Georgia*. Anthropological Papers of the American Museum of Natural History, 88 (Nos. 1–3). New York, New York, pp. 435–474.
- Tune, J.W., 2010. The Wells Creek Clovis? site: a reanalysis and reinterpretation. Masters thesis, Department of Anthropology, American University, Washington D.C.
- Vermeersch, P., 2009. INQUA Palaeolithic database. In: Weninger, B., Jöris, O., Danzeglocke, U. (Eds.), *CalPal-2007. Cologne Radiocarbon Calibration & Palaeoclimate Research Package*. <http://www.calpal.de/> (accessed 08.10.09.).
- Waters, M.R., Stafford Jr., T.W., 2007. Redefining the age of Clovis: implications for the peopling of the Americas. *Science* 315, 1122–1126.
- Waters, M.R., Forman, S.L., Jennings, T.A., Nordt, L.C., Driese, S.G., Feinberg, J.M., Keene, J.L., Halligan, J., Lindquist, A., Pierson, J., Hallmark, C.T., Collins, M.B., Wiederhold, J.E., 2011. The Buttermilk Creek complex and the origins of Clovis at the Debra L. Friedkin Site, Texas. *Science* 331, 1599–1603.
- Webb, S.D. (Ed.), 2006. *First Floridians and last mastodons: the Page-Ladson site in the Aucilla river*. Springer, Dordrecht, The Netherlands.
- Wedel, W., 1986. *Central Plains Prehistory*. University of Nebraska Press, Lincoln.
- Yahnig, C., 2004. Lithic technology of the Little River Clovis complex, Christian County, Kentucky. In: Lepper, B.T., Bonnicksen, R. (Eds.), *New Perspectives on the First Americans*. Center for the Study of the First Americans, Texas A&M University Press, College Station, Texas, pp. 111–117.
- Zhang, D.D., Brecke, P., Lee, H.F., He, Y.Q., Zhang, J., 2007. Global climate change, war, and population decline in recent human history. *Proceedings of the National Academy of Sciences, USA* 104 (49), 19214–19219.